

Continued on Map 2

LEGEND

- Public Restrooms
- Parking Area
- Fee Charged In-Season
- Pay Phone
- Picnic Area
- Food, Drinks and Snacks
- Building or Structure
- Hiking Trail
- Cross-Country Ski Trail
- View Point
- Bus Stop
- Improved Road
- Unimproved Road
- Hiking Trail
- Stream
- Boundary
- Fence
- Cliff Edge

See Map 2 for trail descriptions.

Scale: North-South 1 inch=2000 feet.
East-West 1 inch=1000 feet.

(Horizontal scale has been exaggerated for clarity.)

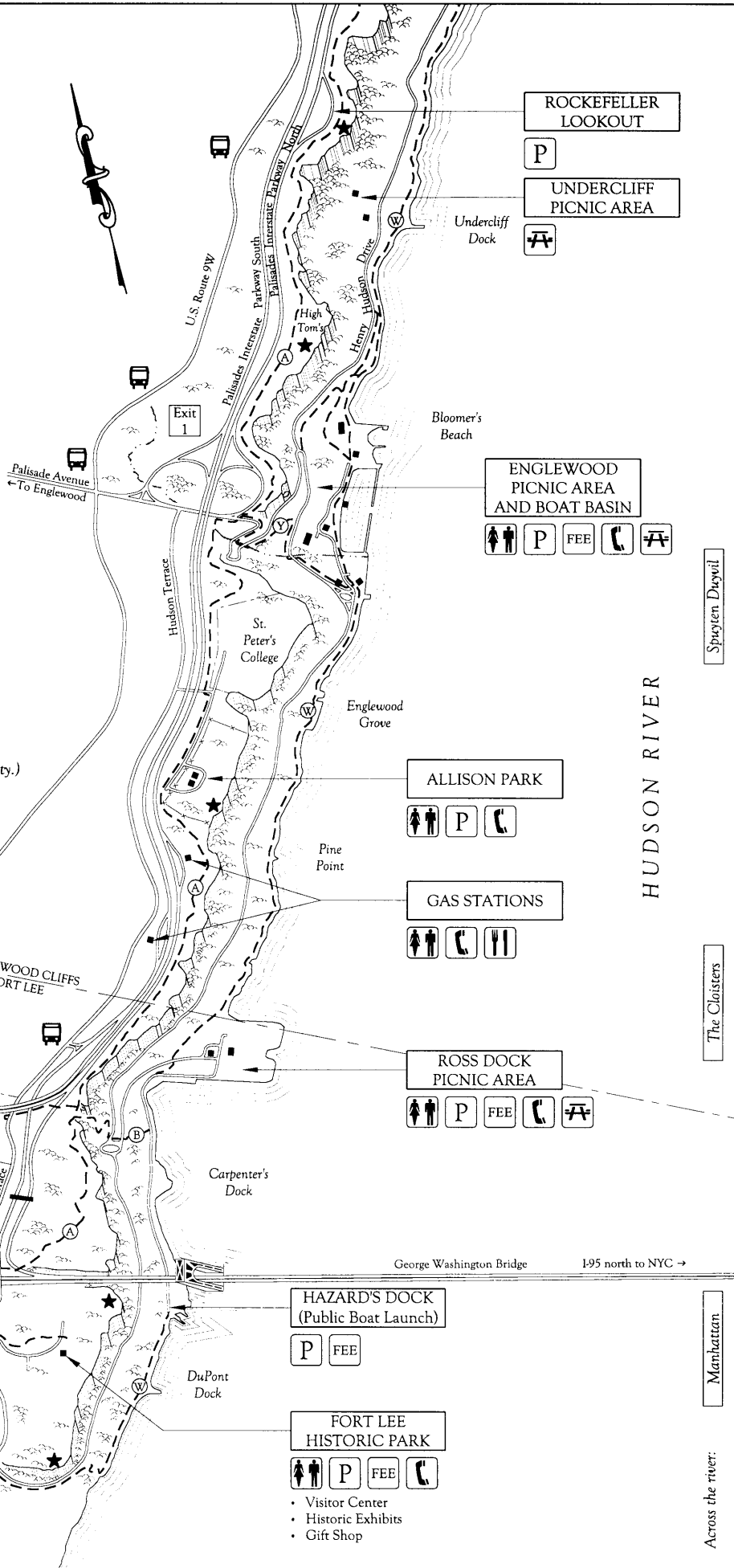
Graphic Scale in Miles

3

2

1

0



HUDSON RIVER

Spryten Drive

The Cloisters

Manhattan

Across the river:

PALISADES INTERSTATE PARK COMMISSION - NEW JERSEY SECTION
Southern Part of Park (Map 1 of 3)

Continued on Map 3

TRAILS

- (A) Long Path (aqua blaze)
Level (except near State Line)
- (W) Shore Trail (white blaze)
Level (except for The Giant Stairs)
- (B) Carpenter's Trail (blue blaze)
Steep: 300 ft. climb
- (Y) Dyckman Hill Trail (yellow blaze)
Moderate: 340 ft. climb
- (R) Huyler's Landing Trail (red blaze)
Moderate: 440 ft. climb
- (O) Closter Dock Trail (orange blaze)
Moderate-steep: 460 ft. climb
- (BW) Forest View Trail (blue-and-white blaze)
Steep: 520 ft. climb

See Map 1 for legend.

Scale: North-South 1 inch=2000 feet.
East-West 1 inch=1000 feet.
(Horizontal scale has been exaggerated for clarity.)

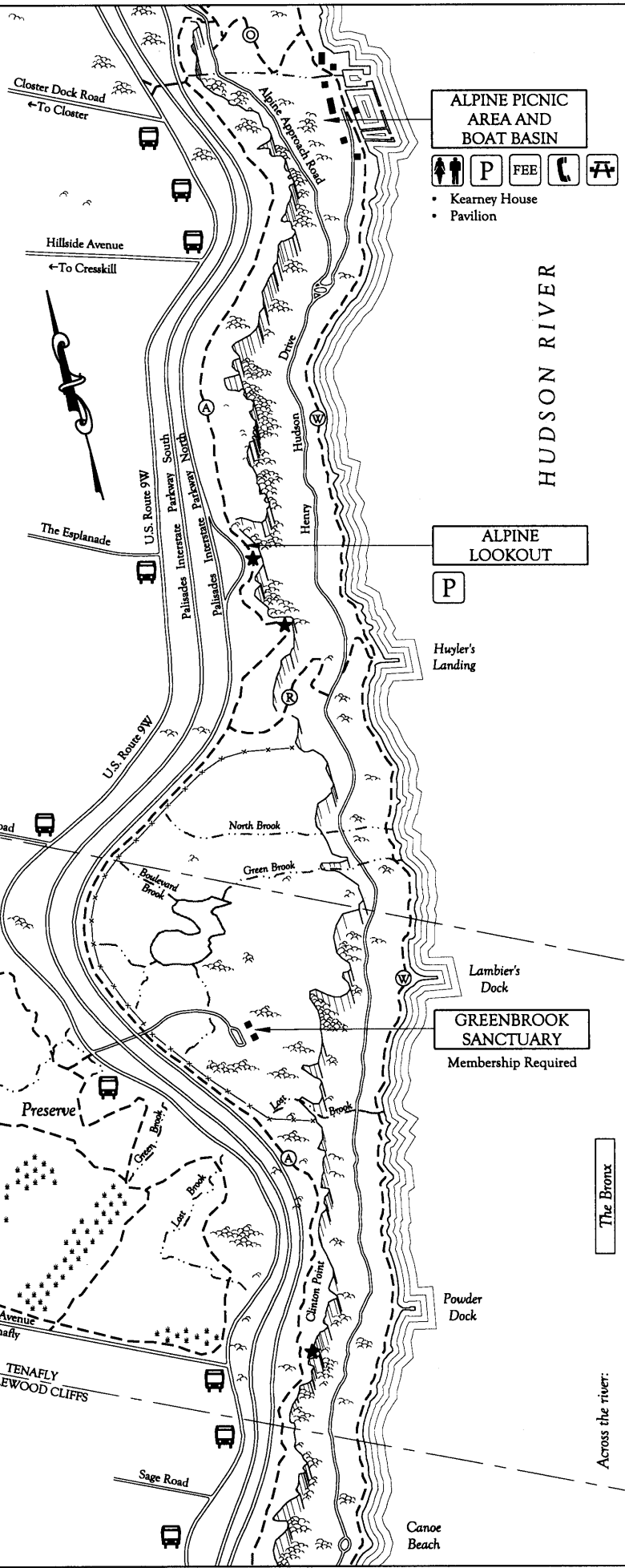
Graphic Scale in Miles

7

6

5

4



ALPINE PICNIC AREA AND BOAT BASIN

- Kearney House
- Pavilion

ALPINE LOOKOUT

GREENBROOK SANCTUARY

Membership Required

The Bronx

Across the river:

Continued on Map 1

Graphic Scale in Miles

11

10

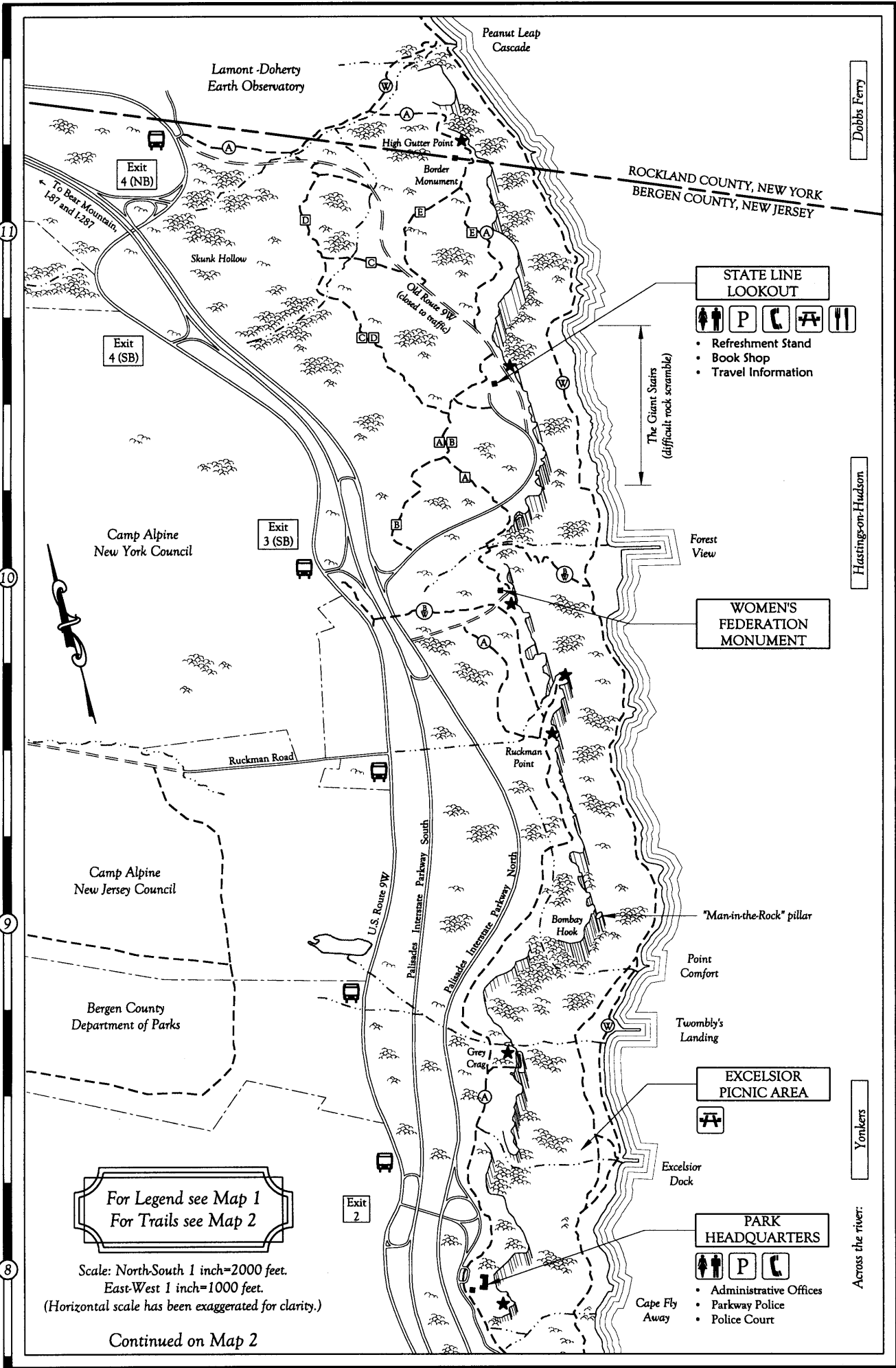
9

8

For Legend see Map 1
For Trails see Map 2

Scale: North-South 1 inch=2000 feet.
East-West 1 inch=1000 feet.
(Horizontal scale has been exaggerated for clarity.)

Continued on Map 2



Lamont-Doherty Earth Observatory

Peanut Leap Cascade

High Gutter Point

Border Monument

ROCKLAND COUNTY, NEW YORK
BERGEN COUNTY, NEW JERSEY

STATE LINE LOOKOUT



- Refreshment Stand
- Book Shop
- Travel Information

The Giant Stairs
(difficult rock scramble)

Forest View

WOMEN'S FEDERATION MONUMENT

Hastings-on-Hudson

Camp Alpine New York Council

Exit 3 (SB)

Camp Alpine New Jersey Council

Ruckman Road

"Man-in-the-Rock" pillar

Point Comfort

Twombly's Landing

EXCELSIOR PICNIC AREA



Excelsior Dock

PARK HEADQUARTERS



- Administrative Offices
- Parkway Police
- Police Court

Cape Fly Away

Yonkers

Across the river:

Dobbs Ferry

PALISADES INTERSTATE PARK COMMISSION - NEW JERSEY SECTION
Northern Part of Park (Map 3 of 3)